




		SOIL PROFILE				<div>Additional Notes</div>  <div>Overview of Test Pit Location.</div>	
		Site Name:	Sylvan Hill Rd and Johnson St Ext				
Site Location:	Test Pit 1		Excavation Date:	12/27/2018			
Sampling Method:	Excavator	Start Time:					10:02am
Excavated Pit Depth:	98"	Representative:					KBG
Depth to Water Table:	N/A						
Overall Site Notes:		Pit excavated by the Town's public works department. Pit located in grassy triangle at intersection of Johnson St Ext and VT-15.					
Depth (in)	Soil Type	Additional Sample Description / Notes	Soil Moisture	Soil Color	Photo		
0-4"	Sandy Loam	Organic layer; grassy vegetated overlay; many small roots; granular structure	Slightly Moist	Medium Brown			
4-10"	Sand	Many small to medium roots; granular structure	Slightly Moist	Light / Medium Brown			
10-56"	Silty Clay	Redoximorphic features present including orange, gray, and dark brown staining; staining found primarily at top and bottom of the layer; subangular blocky structure although slightly massive; few small roots found at top of layer	Slightly Moist	Grayish			
56-98"	Loamy Sand	Sample analyzed was taken from the top of the pile of excavated material; redoximorphic features present including orange and dark brown staining	Slightly Moist	Medium Brown / Orange	